


|              |            |
|--------------|------------|
| DATE         | 11/15/2017 |
| BY           | J. COOPER  |
| CHECKED BY   | J. COOPER  |
| PROJECT NO.  | 17-001     |
| SHEET NO.    | 09         |
| TOTAL SHEETS | 11         |

**Manhard CONSULTING LTD.**  
 8800 Quince Boulevard, Suite 101, Reno, NV 89521 | P: 775.784.8000 | F: 775.784.8002  
 Civil Engineering • Surveying • Water Resources Engineering • Wetland & Wetlands Engineering  
 Construction Management • Environmental Remediation • Landmarks Archaeology • Planning


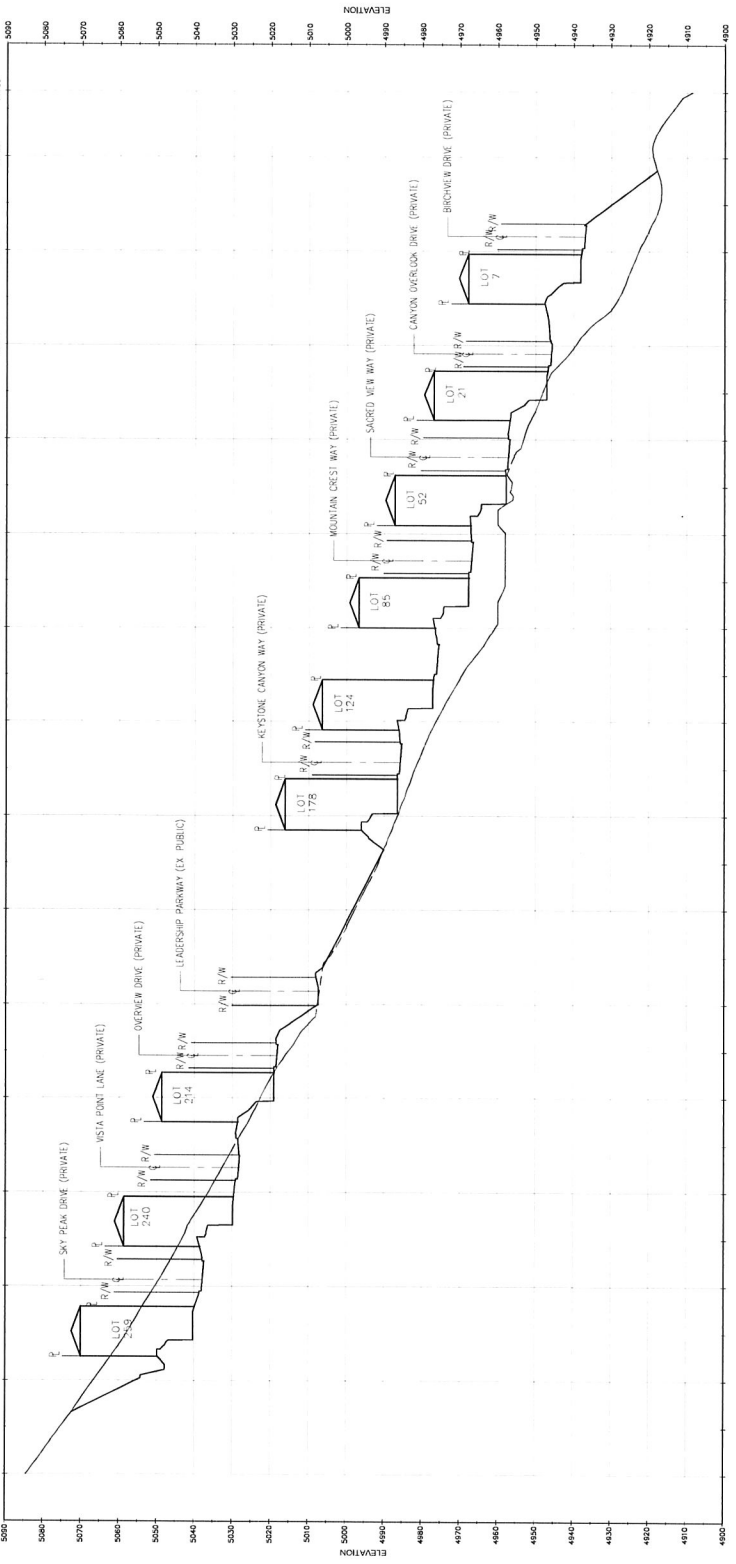
THE OVERLOOK AT KEYSTONE CANYON TENTATIVE MAP  
 RENO, NEVADA  
 CROSS SECTIONS

STATE OF NEVADA  
 PROFESSIONAL ENGINEER  
 NO. 60698  
 J. COOPER  
 EXPIRES 08/2022

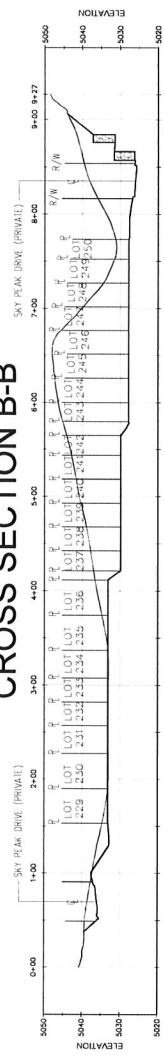
09 of 11  
 TENTATIVE MAP



CROSS SECTION A-A



CROSS SECTION B-B



11/15/2017 11:31:06 AM User: J. COOPER, Project: 17-001, Sheet: 09 of 11, File Path: C:\Users\jcooper\Documents\17-001\17-001-09.dwg